



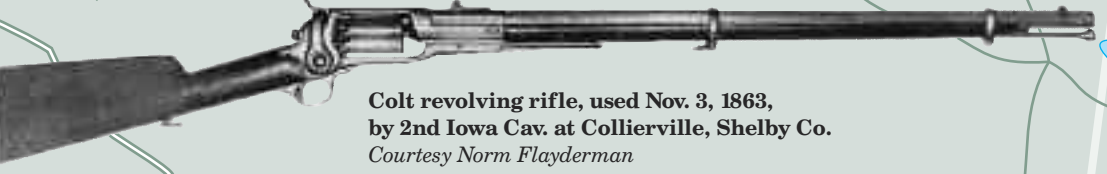
"Battle of Shiloh" - Courtesy Library of Congress



Union and Confederate gunboat battle on the Mississippi River near Fort Wright, May 10, 1862 - Courtesy Library of Congress



Fort Pickering Site at Chickasaw Heritage Park



Colt revolving rifle, used Nov. 3, 1863, by 2nd Iowa Cav. at Collierville, Shelby Co. Courtesy Norm Floydman



Union Lt. Charles R. Ellet approaches Memphis to demand surrender, Harper's Weekly, June 28, 1862

tennessee
www.tennessee.gov
invacation.com



Tennessee Capitol, Nashville, 1864
Courtesy Library of Congress




Clarksville in the Civil War
Surrender of Clarksville
Whitfield, Bradley & Co.



Gen. George H. Thomas
Courtesy Library of Congress



Scroll flask and .36 caliber Navy Colt bullet mold found at Camp Broadside site in Sumner County. Courtesy Pat Meguire



Crew repairing railroad track near Murfreesboro after Battle of Stones River, 1863 - Courtesy Library of Congress



Stones River National Battlefield and Cemetery



KNOXVILLE



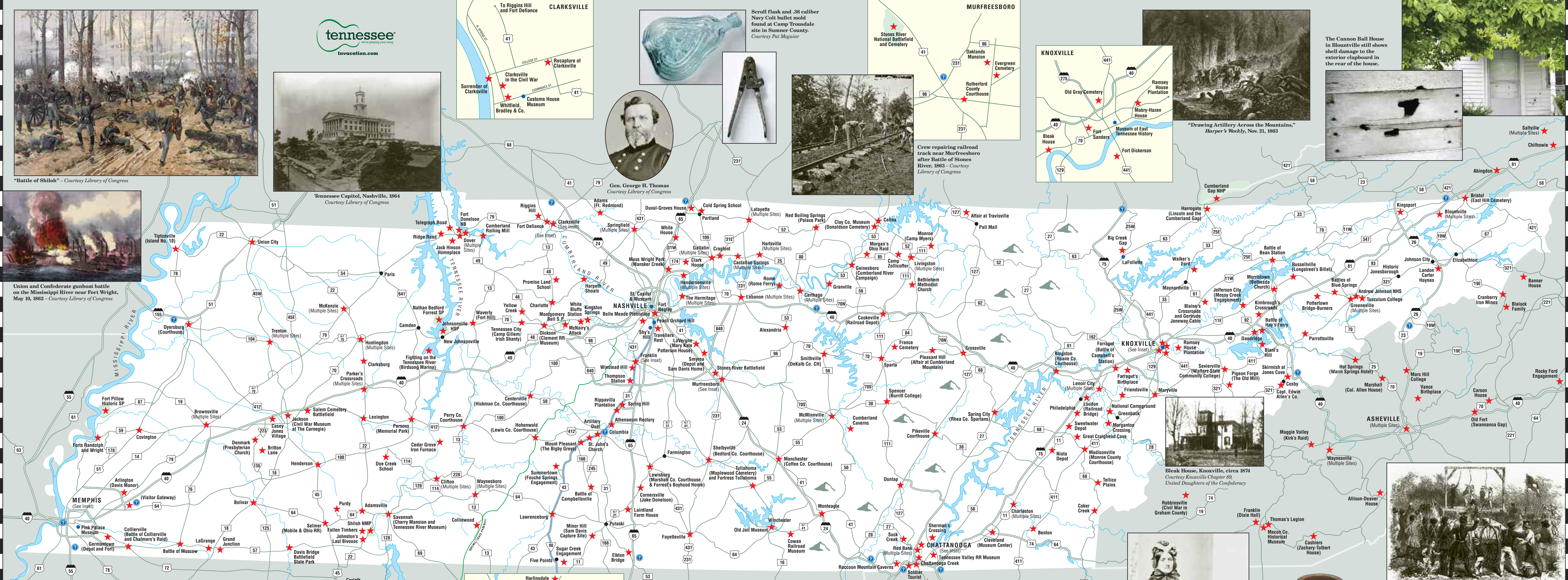
"Drawing Artillery Across the Mountains," Harper's Weekly, Nov. 21, 1863




The Cannon Ball House in Blountville still shows shell damage to the exterior claphoard in the rear of the house.



Saltville (Multiple Sites)



Bleak House, Knoxville, circa 1874
Courtesy Knoxville Chapter 89, United Daughters of the Confederacy




"Execution of Jacob Harmon and His Son Henry, Unionist bridge-burners," from Parson Brownlow's Book (1862)




Gen. John Hunt Morgan and his wife, Mattie Ready Morgan
Courtesy Library of Congress



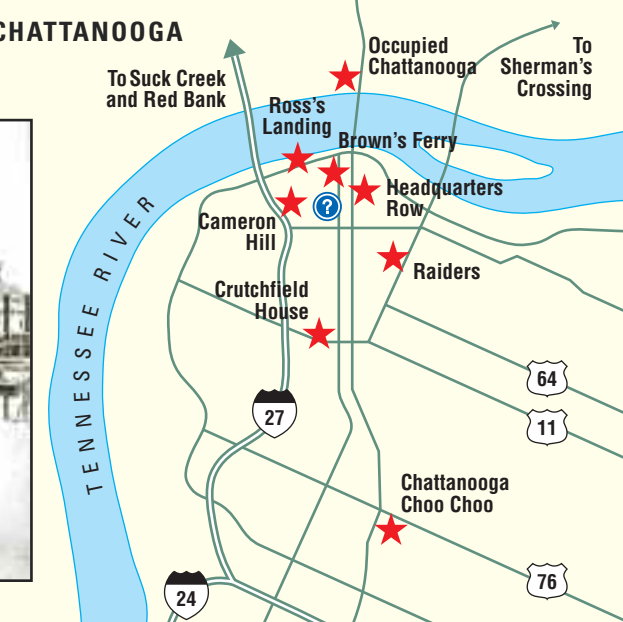
Jar made by bridge-burner Christopher A. Haun
Courtesy Donahue Bible Collection, Mohawk, Tenn.



Kurz and Allison, "Battle of Franklin"
Courtesy Williamson County Historical Society



Steamboats tied up at Ross's Landing in Chattanooga, with Cameron Hill looming in the background
Courtesy Library of Congress



CHATTANOOGA

TENNESSEE CIVIL WAR TRAILS

0 5 10 15 20
Mileage Scale

- ★ Civil War Trails Site
- Other Civil War Site
- Hood's Campaign Driving Route
- State or National Park
- Ⓜ Information or Welcome Center